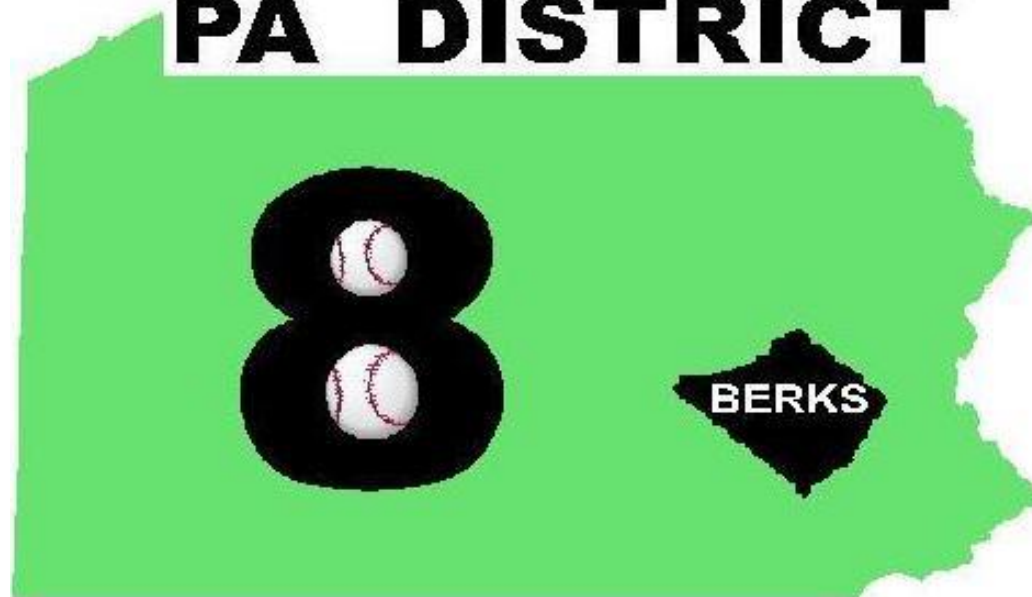


BERKS COUNTY

FIELD DIRECTIONS

PA DISTRICT



Conrad Weiser Fields

Directions to CW East Elementary School Fields Upper and Lower (Majors)

From Reading take Rt 422 West to Wernersville. Phoebe Berks home on the right, Hess gas station on your left. At that light turn left onto South Church Street. Go across the railroad tracks and continue to the stop sign. Make a right on Lincoln Drive. You will see fields on your left. Make first left into CW East parking area.

Directions to Wernersville Playground (Minors)

From Reading take Rt 422 West, pass Hoover Motors, Savage (Wernersville) Ford, Red River Grill and Lamm and Whitman Funeral Home turn right on the next street which is Laurel Street. Go to stop sign, turn left. Field will be on your right about an eighth of a mile up. **Please park on street and not the apartment parking lot, they are for the residents only.**

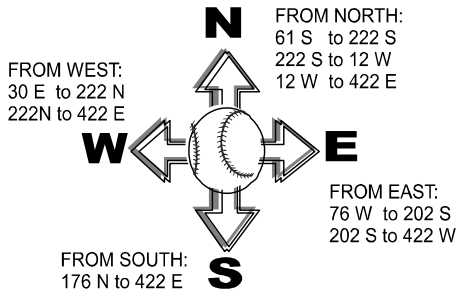
Directions to Womelsdorf 419 Field

From Reading take Rt 422 West through Wernersville, Robesononia and then Womelsdorf to intersection of Rt 422 and Rt 419. Turn left onto Rt 419 field will be to your left. Parking is to your right behind gas station and next to McDonalds.

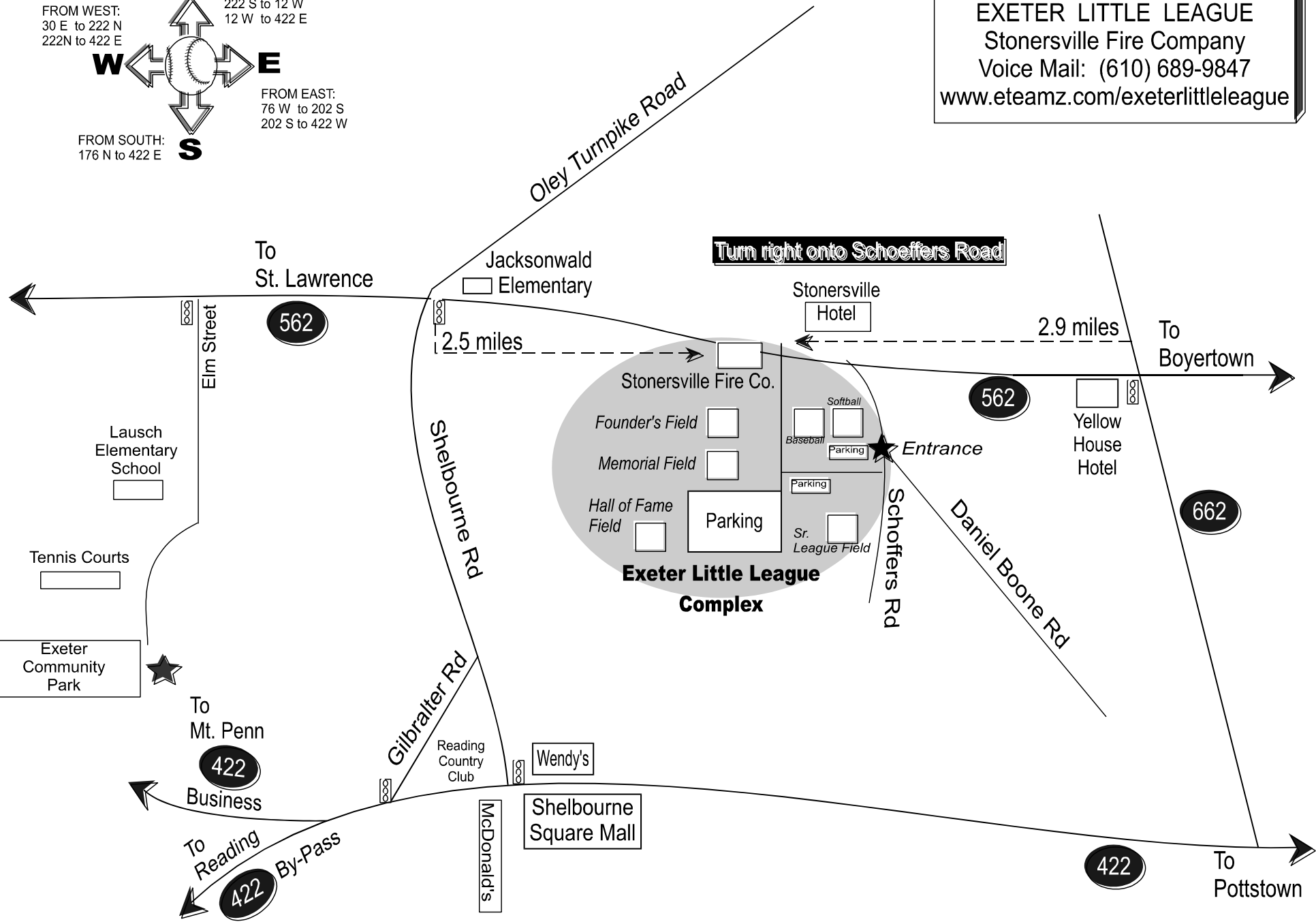
From Tulpehocken or Schuylkill Valley take Robesononia-Bernville Road to Rt 422 make a right onto Rt 422 and follow to above intersection of Rt 419.

Directions to South Heidelberg Field (Double A or Coach Pitch)

From Reading take Rt 422 West to Wernersville make a left onto Werner Street by Hoover Motors. Go across railroad tracks and pass the Wertz's Ice Cream Cone to the intersection of Lincoln Drive. Make a right onto Lincoln Drive and follow to intersection of Hill Road. Make left onto Hill Road. Follow about 1.5 miles to Y intersection and bear to right this now becomes North Galen Hall Road. Follow around until you see old South Heidelberg school (township building now) on left. Go past and make first left into parking lot of building. You will see the field up and behind the township building.



EXETER LITTLE LEAGUE
 Stonersville Fire Company
 Voice Mail: (610) 689-9847
www.eteamz.com/exeterlittleleague



Maidencreek Athletic Association

Field Directions

753 Park Road, Blandon, PA 19510

From Route 222:

Make right on Route 73E

Next traffic light make left on Blandon/Fleetwood Rd (also known as Park Rd)

Take for approximately one mile to fields on the left. Driveway is approximately 200 yards after Salon on the left.

From Reading (West), PA

1. Start out going north on N 5th St/US-222-BR toward Washington St/US-422-BR W. Continue to follow US-222-BR N.

2. Turn right onto Park Rd. Park Rd is 0.2 miles past Schlegel Dr. If you are on Allentown Pike and reach Dries Rd you've gone about 0.5 miles too far. Step 2.8 mi

3. [800-818] PARK RD. Your destination is just past Sofia Blvd. If you reach Hoch Rd you've gone a little too far.

4. Upper Field

From Allentown (East), PA

1. PA-222S

2. Turn left onto Moselem Springs Rd/PA-662. Continue to follow PA-662. PA-662 is 0.3 miles past School Rd. Sheetz/Hess are on the corners. If you reach Farmers Dr you've gone about 0.2 miles too far. Step 2.5 mi

3. Turn right onto W Main St/PA-662. Continue to follow W Main St. W Main St is just past Myrtle Aly. Dragon 21 is on the corner.

If you are on S Franklin St and reach E Locust St you've gone a little too far. Step 0.5 mi

4. W Main St becomes Park Rd. Step 2.1 mi

5. PARK RD. Your destination is just past Hoch Rd. If you reach Sofia Blvd you've gone a little too far

6. Upper field

RUEBEN STRAUSS

LOCATED AT THE INTERSECTION OF ROUTE 12 AND ROUTE 662 BEHIND MAZZOLAS PIZZA :

FROM THE WEST TAKE 12 EAST CROSS OVER 73 TO INTERSECTION OF ROUTE 662 MAKE RIGHT ON 662 FIELD IMMEDIATELY ON RIGHT

FROM NORTH TAKE 73 EAST TO INTERSECTION AT RT 12 AT REDNERS MAKE LEFT AND CONTINUE TO ROUTE 662 MAKE RIGHT ON 662 FIELD IMMEDIATELY ON RIGHT

FROM EAST TAKE 73 WEST TO 662 NORTH IN OLEY FOLLOW 662 NORTH RIGHT BEFORE INTERSECTION AT RT 12 FIELD IS ON LEFT

OLEY ELEMENTARY SCHOOL

FRIEDENSBURG ROAD BEHIND ELEMENTARY SCHOOL

FROM WEST TAKE 73 EAST AT THE LIGHT AT KINGS IN OLEY MAKE RIGHT ONTO FRIEDENSBURG ROAD MAKE LEFT INTO ELEMENTARY AND GO BEHIND SCHOOL

FROM EAST TAKE 73 WEST AT THE LIGHT AT KINGS IN OLEY MAKE LEFT ONTO FRIEDENSBURG ROAD MAKE LEFT INTO ELEMENTARY AND GO BEHIND SCHOOL

FROM MT PENN AND ROTARY PARK TAKE FRIEDENSBURG ROAD TO ELEMENTARY SCHOOL ON RIGHT GO BEHIND ELEMENTARY SCHOOL

DIRECTIONS FOR READING AMERICAN FIELDS

ROTARY PARK: LOCATED ON LIST ROAD

FROM 422 EXETER TWP – TAKE 422 BUSINESS, JUST AFTER ARNERS RESTAURANT TURN RIGHT, AND STAY TO THE RIGHT. AT THE STOP SIGN TURN LEFT, THEN TAKE THE NEXT RIGHT ONTO ANGORA ROAD. TAKE ANGORA ABOUT 2 MILES TO LIST ROAD (YOU WILL SEE CAMP LILLY ON YOUR RIGHT). TURN RIGHT ONTO LIST ROAD. THE 3RD DRIVEWAY IS THE ENTRANCE FOR ROTARY. IT IS ABOUT 2 BLOCKS AFTER YOU TURN ONTO LIST ROAD.

FROM THE CITY – HEAD NORTH ON FRANKLIN STREET. CONTINUE STRAIGHT CROSSING OVER PERKIOMEN AVENUE. FRANKLIN TURNS INTO HILL ROAD. AT THE LIGHT CONTINUE STRAIGHT PASSING CENTRAL CATHOLIC HIGH SCHOOL. ABOUT 1 ½ MILES YOU WILL PASS EGELEMANS BALL FIELD ON YOUR RIGHT. ABOUT 1 BLOCK LATER TURN LEFT ONTO ANGORA ROAD. TAKE ANGORA ABOUT 2 MILES TO LIST ROAD (YOU WILL SEE CAMP LILLY ON YOUR RIGHT). TURN RIGHT ONTO LIST ROAD. THE 3RD DRIVEWAY IS THE ENTRANCE FOR ROTARY. IT IS ABOUT 2 BLOCKS AFTER YOU TURN ONTO LIST ROAD.

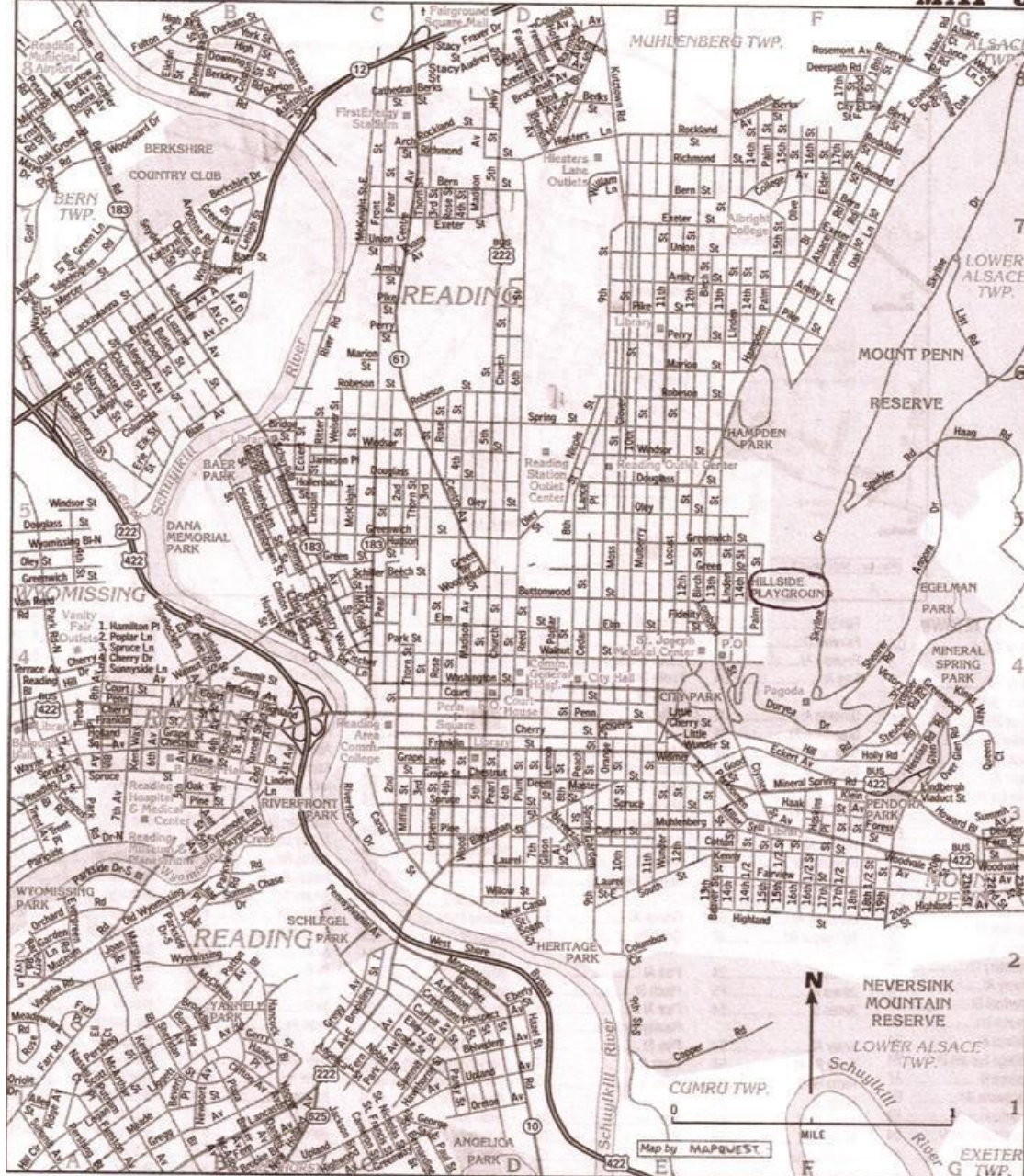
NOTE: WALDBIESSER FIELD IS AT ROTARY PARK

HILLSIDE: 14TH STREET - HEAD NORTH ON WALNUT STREET TILL IT DEAD ENDS AT 14TH STREET. TURN LEFT. GO ABOUT 3 BLOCKS PAST THE HILLSIDE POOL. THE FIELD IS ON YOUR RIGHT IN THE NEXT BLOCK.

SCHLEGEL PARK: LANCASTER AVENUE - TAKE THE BYPASS 422E. GET OFF AT LANCASTER AVENUE. TURN RIGHT (IF COMING FROM EXETER TURN LEFT) IMMEDIATELY AFTER TURNING THE ENTRANCE IS ON YOUR RIGHT. (QUEEN CITY DINER IS DIRECTLY ACROSS FROM THE FIELDS)

READING

MAP 5



SCHUYLKILL VALLEY LITTLE LEAGUE BASEBALL

PO Box 616
Leesport, PA 19533-0616

- **Directions to SVLL (2018)**

Directions to Schuylkill Valley Youth Baseball Fields

No Access at Turkey Hill (Main Street) – BRIDGE IS UNDER CONSTRUCTION

From the North

From Rt 61 South – No Access at Turkey Hill (Main Street) – BRIDGE IS UNDER CONSTRUCTION

Continue through Leesport 1 mile to Cross Keys Road

Right onto Cross Keys Road. If you approach Rt 222, you went to far.

Continue on Cross Keys Road for approx 2.7 miles.

Right onto W. Main Street (Barn on right – Rieser Mill)

W. Main street turns into Main Street – 1 mile

As you approach the railroad tracks, stay to the right on Main Street to the stop sign.

Continue 2 blocks and turn right onto Washington Street.

Continue past the pool and turn right at the Schuylkill Valley Community Library.

Parking is the gravel lot only behind the library.

From East

From Rt 222

Rt 61 North to Cross Keys Rd

Left onto Cross Keys Road for approx 2.7 miles.

Right onto W. Main Street (Barn on right – Reiser Mill)

W. Main street turns into Main Street – 1 mile

As you approach the railroad tracks, stay straight to the stop sign.

Continue 2 blocks and turn right onto Washington Street.

Continue past the pool and turn right at the Schuylkill Valley Community Library.

Parking is the gravel lot only behind the library.

From West/South

From Rt 183 South – Turn left onto West Leesport Rd (CVS Pharmacy)

Continue on W. Leesport Road for 3.3 miles.

Left onto Cross Keys Road - .4 miles

Right onto W. Main Street (Barn on right – Reiser Mill)

W. Main street turns into Main Street – 1 mile

As you approach the railroad tracks, stay straight to the stop sign.

Continue 2 blocks and turn right onto Washington Street.

Continue past the pool and turn right at the Schuylkill Valley Community Library.

Parking is the gravel lot only behind the library.



SCHUYLKILL VALLEY MAP

TULPENHOCKEN BASEBALL CLUB

FIELD DIRECTIONS for VISITORS

For all fields take Route 183 N. to the Borough of Bernville. Look for Sunoco Station on left side of road. From this point follow directions below.

Jefferson Park: Continue on Route 183 N. for 0.8 miles. Turn left onto Solly Lane (just beyond the school). Immediately turn left again into Jefferson Park.

Field A is located closest to the buildings. Field B is close to the road.

Parking restricted to black top areas only.

DO NOT PARK ON BLACK TOP BETWEEN TOWNSHIP BUILDING AND SALT SHED.

Umbenhauer Park: Turn right onto 2nd Street. Go 0.1 miles. Turn right onto Main Street. Go 0.1 miles. Turn left into Park.

Strausstown: Continue on Route 183 N for 2.3 miles. Continue right on 183 N. for 3.6 miles. Turn left at the Strausstown Fire Station (East Ave). Turn left on to Roth Ave. Located behind fire company and Urgent Care. Park out beyond the outfield. Do not park in the street/alley by the field.

DIRECTIONS TO LITTLE LEAGUE BASEBALL AND SOFTBALL FIELDS FOR WYOMISSING AREA

Berkshire Heights Field---From the south, take Rt 422 west to Paper Mill Road exit, at the first light make a right onto Woodland road and go to the next light: at light make a right onto Crossing Street and travel under the Rt. 422: at T make a left onto Spring Street and field s are on your right
Landmark—The Inn at Reading

From the west take Rt 422 east to Paper Mill Road exit: at end of exit make right and go to T: at T make a left onto Spring Street and fields are on your right. Landmark---The Inn at Reading

Mausoleum Field (field is located just behind the Mausoleum, Rte 422 Wyomissing Hills Area

From the south, take Rt 422 west, go past the Berkshire Mall, go past the State Hill Road Exit, stay right on Rt 422 west towards West Lawn, and be prepared, it comes up quickly, to make a right onto Hillside Drive, then a quick left turn and bear right; field is on the left. (There is not direct access from the Mausoleum on Rte 422—you need to take Hillside Drive)

From the west, take Rt 422 east, go through West Lawn and make a left onto Morwood Ave (Mobil Gas Station), then a right onto Noble St., then a left onto Wyomissing Hills Blvd, then a right onto Park Rd and then a right before the old Wyomissing Hills Borough Hall, onto an access road that is located between 2 houses that takes you behind the old Wyomissing Hills Borough Hall and to the Mausoluem field

Happy Hallow Field—From the west, take Rt 422 east to the state Hill Road exit, make a left onto State Hill Road and go under the RR tracks and to the light: go straight onto Wyomissing Blvd, then take your first left onto Lincoln Terrace: at first stop sign, go straight and field is on your right.

From the south, take Rt. 422 west and take the State Hill Road exit; bear right off the exit and onto StateHill Road ; go under the RR tracks and to the light; go straight onto Wyomissing Blvd, then take yuour first left onto Lincoln Terrace; at first stop sign, go straight and field is on your right.

Wyomissing Area High School Field (630 Evans Ave, Wyomissing, Pa.)

From Rt 422, take the State Hill Rd exit and head south to Penn Ave (away from mall); at Penn Ave, take a right and go to traffic light at Clayton Ave. At Clayton make left, at second stop sign, continue through and pass the Wyomissing Area Jr/Sr High School (on your left) and take the next left onto Parkside Dr. Continue a short distance (go past condos/apartments) on Parkside Dr and field will be on your right (if you pass a pool on your left you have gone to far). Make a right turn into the parking lot

Blue Mountain Little League - Field Directions

Hamburg Little League Field

61N to Hamburg Exit (4th Street)

Turn Left onto State Street, at light at 4th and State St (Hamburg Strand movie theatre)

Follow State street for 1 block and turn right onto 3rd Street

Follow 3rd Street for 2 blocks and turn left onto Franklin Street.

Little league field is two blocks away on the right

Field is adjacent to the Hamburg Swimming Pool (behind the basketball courts)

Franklin Street, Hamburg, PA 19526

Shoemakersville Little League Field

61N to Shoemakersville Exit (Sheetz and Quik Shoppe) Route 61 and Route 662

Turn Left onto East Noble Street (662)

Take 4th right onto Park Street.

Follow for 4 blocks past the 90' field for parking in the left field area of the complex.

Field is behind the CVS on Route 61 if you are travelling South.

8th Street, Shoemakersville, PA 19555

Perry Little League Field

61N to Shoemakersville Exit (Sheetz and Quik Shoppe) Route 61 and Route 662

Turn right onto Route 662 towards Fleetwood.

Stay on Route 662 for approximately 4-5 miles

Turn Left onto Windsor Castle Road

At next intersection, turn right onto Onyx Cave Road.

Field will be about 1-2 miles on the right, after you crest the hill.

Onyx Cave Road, Hamburg, PA 19526 (Perry Twp Recreation Area)

Shartlesville Park Little League Field

Park is off Main Street (old route 22)

61N to Hamburg. At 4th and State St, turn left onto State Street (old route 22)

Shartlesville is 6 miles from Hamburg.

Once in Shartlesville, turn right onto North 4th Street

Travel approximately 2 blocks and the park is on the right.

Shartlesville Community Park, North 4th Street, Shartlesville, PA 19554

Port Clinton Little League Field

Route 61N past Hamburg and into Schuylkill County over the Schuylkill River

Turn left onto Broad St at the caboose

Travel over the the bridge and the field is on the left.

Port Clinton Park, Broad Street, Port Clinton, PA 19549

Tilden Township Baseball Field

61N to Hamburg Exit (4th
Street)

Turn Left onto State Street, at light at 4th and State St (Hamburg Strand movie theatre)

Go approximately 4-5 miles

Field is behind the Tilden Township Municipal Building

On right side driving west on Old Route 22

Tilden Township Park, 874 Hex Highway, Hamburg, PA 19526